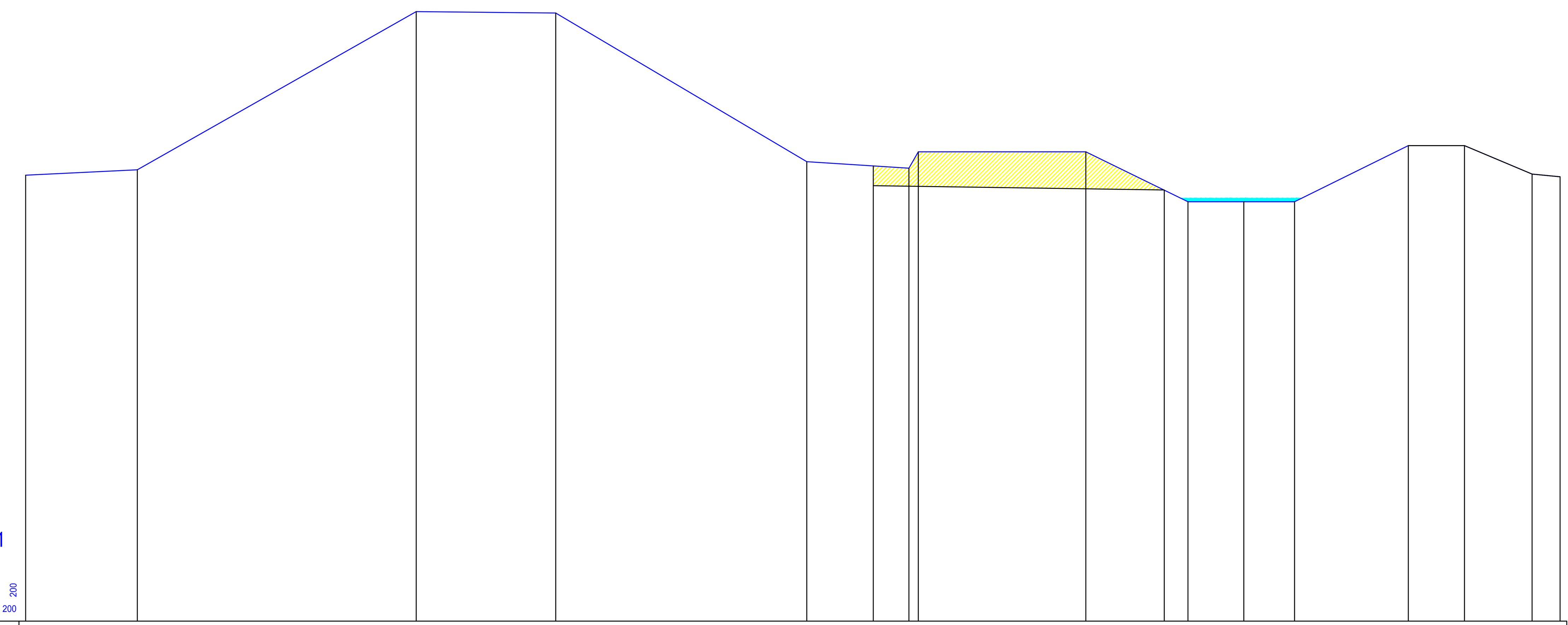

SEZ. VENTOLA A21 SDF

20.00 — 200 / 200

DISTANZE PROGRESSIVE	DISTANZE PARZIALI	QUOTE DEL TERRENO	QUOTE FONDO SCAVO
0.00		43.99	
6.00	6.00	44.28	
20.99	14.99	52.79	
28.49	7.50	52.71	
41.99	13.50	44.71	
	5.49		44.49 43.42
47.48 47.98	0.51	44.37 45.25	43.39 43.39
56.98	9.00	45.25	43.25
	5.50		43.19
62.48		42.56	
65.48	3.00	42.56	
68.21	2.73	42.56	
74.32	6.11	45.58	
77.33	3.01	45.58	
80.97	3.64	44.05	
82.47	1.50	43.91	

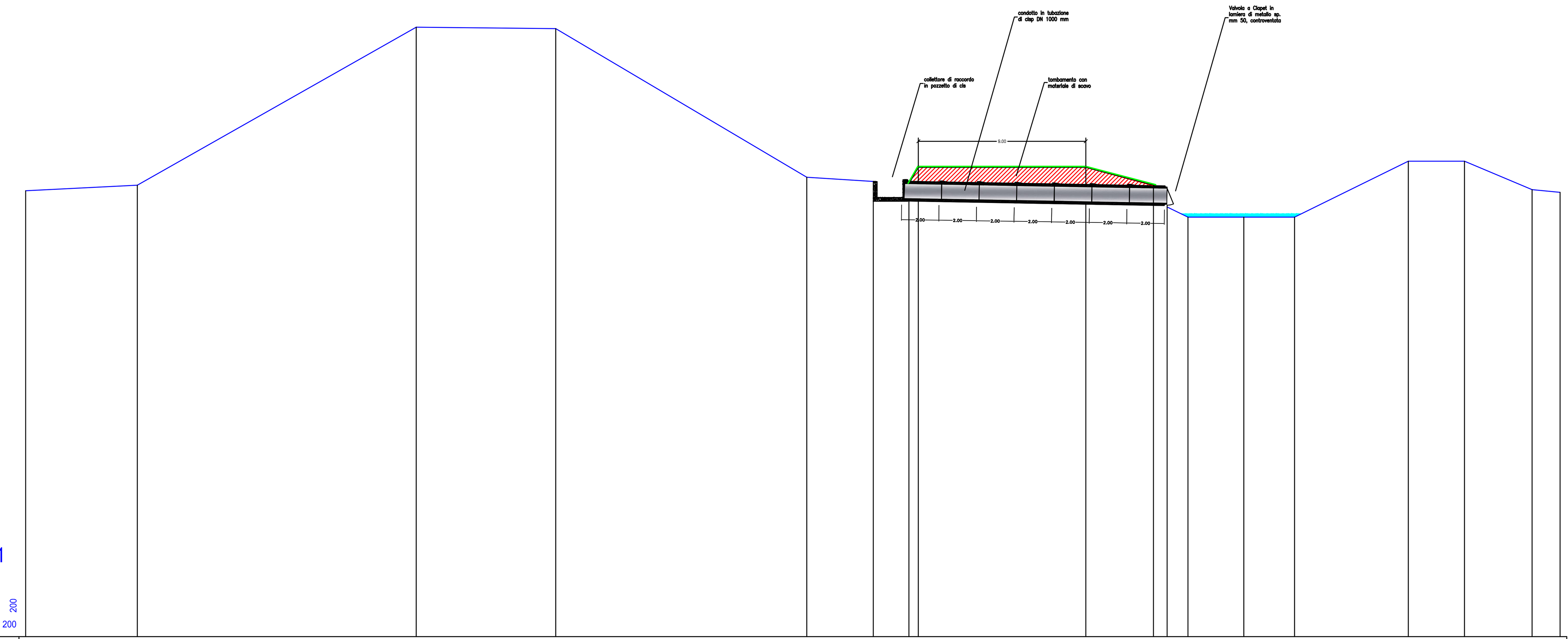

SEZ. VENTOLA A21 SDP

20.00 — 200 / 200

DISTANZE PROGRESSIVE	DISTANZE PARZIALI	QUOTE FONDO SCAVO	QUOTE DI PROGETTO
0.00		43.99	
6.00	6.00	44.28	
20.99	14.99	52.79	
28.49	7.50	52.71	
41.99	13.50	44.71	
	5.49	44.49 43.42	44.49
47.48 47.98	0.51	43.39 43.39	44.37 45.25
56.98	9.00	43.25	45.25
	5.50	43.19	44.26 43.11
62.48		42.56	
65.48	3.00	42.56	
68.21	2.73	42.56	
74.32	6.11	45.58	
77.33	3.01	45.58	
80.97	3.64	44.05	
82.47	1.50	43.91	

PARTICOLARI ESECUTIVO RIFACIEMENTO VENTOLA AUTOSTRADA SCALA: 1:100

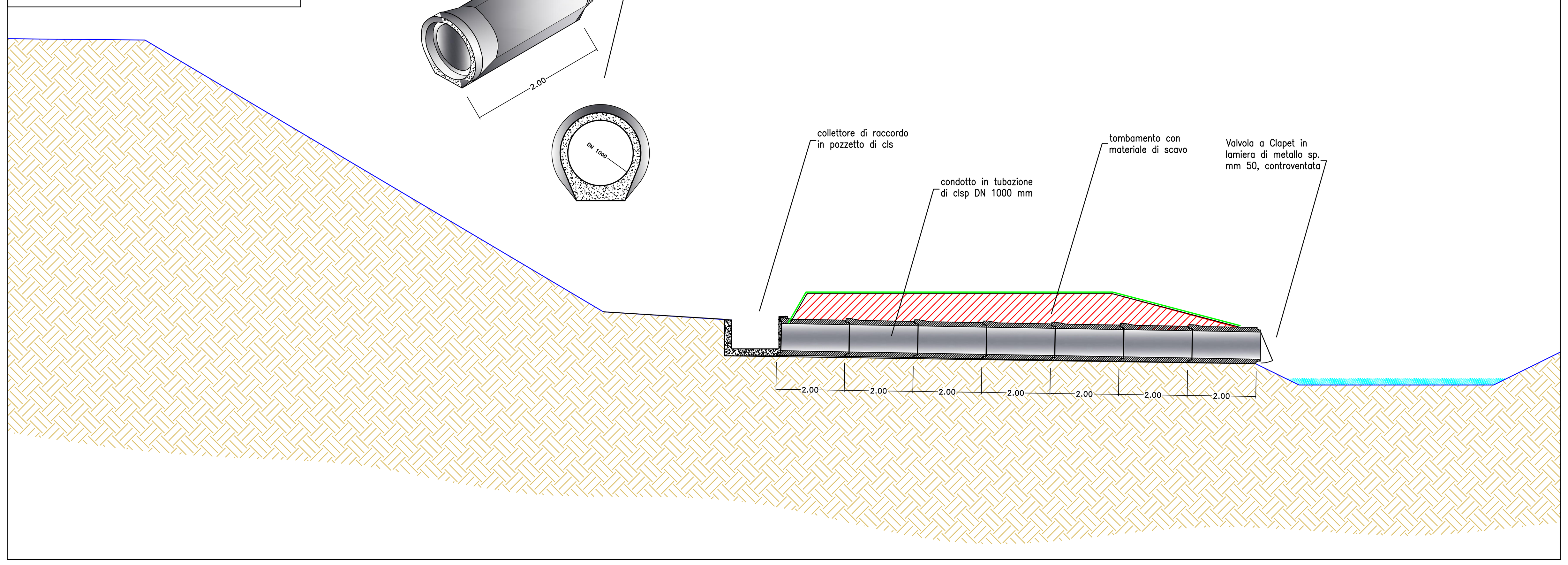

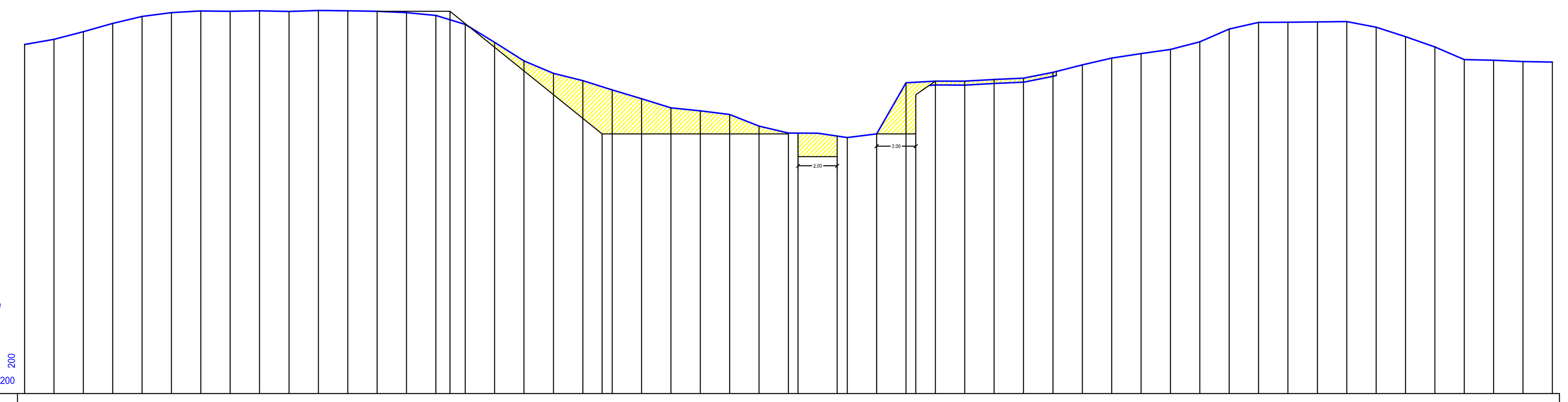

SEZ. FONTANA "2 PONTI" SDF

valenza: 30m

20.00 — 200 / 200

codice	DISTANZE PROGRESSIVE	DISTANZE PARZIALI	QUOTE TERRENO	QUOTE FONDO SCAVO
1	0.00		37.81	
2	1.50	1.50	38.07	
3	3.00	1.50	38.46	
4	4.50	1.50	38.89	
5	6.00	1.50	39.24	
6	7.50	1.50	39.44	
7	9.00	1.50	39.52	
8	10.50	1.50	39.51	
9	12.00	1.50	39.54	
10	13.50	1.50	39.50	
11	14.99	1.50	39.55	
12	16.49	1.50	39.53	
13	17.99	1.50	39.51	
14	19.49	1.50	39.44	
15	20.99	1.50	39.29	39.51
16	22.49	1.50	38.84	
17	23.99	1.50	37.93	
18	25.49	1.50	36.98	
19	26.99	1.50	36.34	
20	28.49	1.50	35.97	
21	29.99	1.50	35.49	33.25
22	31.49	1.50	35.05	
23	32.99	1.50	34.58	
24	34.49	1.50	34.42	
25	35.99	1.50	34.24	
26	37.49	1.50	33.65	
27	38.99	1.50	33.29	33.29 33.09
28	40.49	1.50	33.29	
29	41.99	1.50	33.07	33.09
30	43.49	1.50	33.25	33.25
31	44.99	1.50	35.86	35.86 35.25
32	46.48	1.50	35.94	35.94
33	47.98	1.50	35.94	
34	49.48	1.50	36.03	
35	50.98	1.50	36.09	
36	52.48	1.50	36.39	
37	53.98	1.50	36.77	
38	55.48	1.50	37.12	
39	56.98	1.50	37.35	
40	58.48	1.50	37.56	
41	59.98	1.50	37.95	
42	61.48	1.50	38.60	
43	62.98	1.50	38.94	
44	64.48	1.50	38.95	
45	65.98	1.50	38.97	
46	67.48	1.50	38.98	
47	68.98	1.50	38.70	
48	70.48	1.50	38.21	
49	71.98	1.50	37.68	
50	73.48	1.50	37.04	
51	74.98	1.50	37.01	
52	76.48	1.50	36.94	
53	77.97	1.50	36.91	

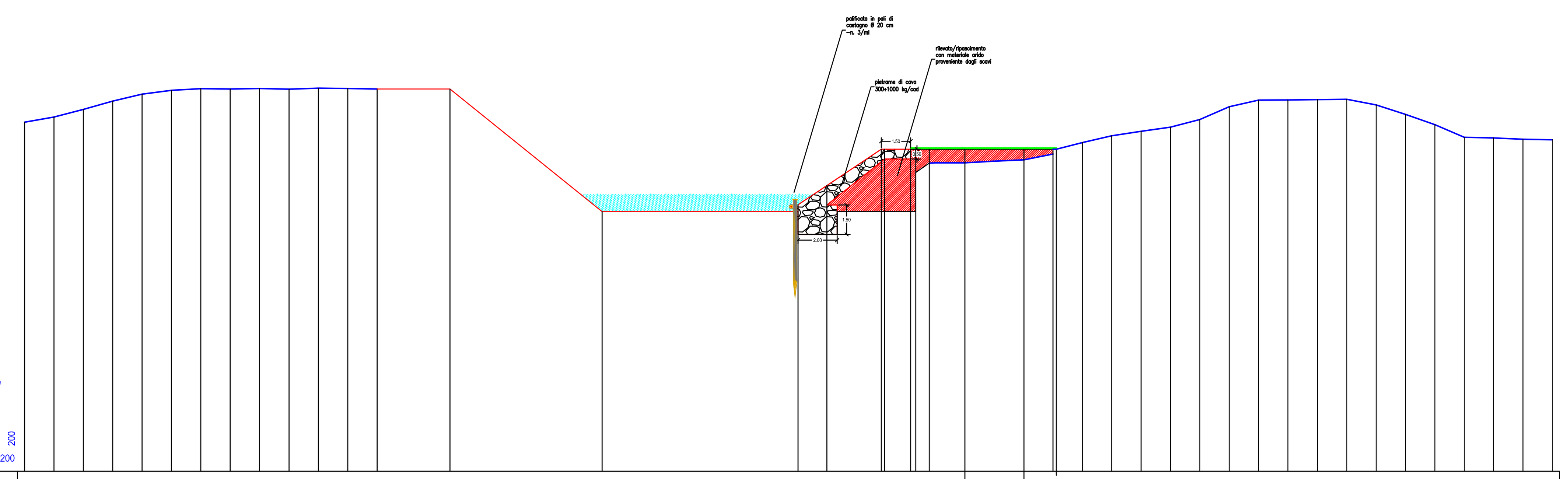

SEZ. FONTANA "2 PONTI" SDP

valenza: 30m

20.00 — 200 / 200

codice	DISTANZE PROGRESSIVE	DISTANZE PARZIALI	QUOTE DI SCAVO E TERRENO	QUOTE DI PROGETTO
1	0.00		37.81	
2	1.50	1.50	38.07	
3	3.00	1.50	38.46	
4	4.50	1.50	38.89	
5	6.00	1.50	39.24	
6	7.50	1.50	39.44	
7	9.00	1.50	39.52	
8	10.50	1.50	39.51	
9	12.00	1.50	39.54	
10	13.50	1.50	39.50	
11	14.99	1.50	39.55	
12	16.49	1.50	39.53	
13	17.99	1.50	39.51	39.51
14	19.49	3.71		
15	20.99		39.51	39.51
16	22.49			
17	23.99			
18	25.49	7.77		
19	26.99			
20	28.49			
21	29.99		33.25	33.25
22	31.49			
23	32.99			
24	34.49	10.00		
25	35.99			
26	37.49			
27	38.99		33.29 33.09	33.25 33.60
28	40.49	1.48 0.52		
29	41.99	2.27	33.09	
30	43.49		33.25	36.44
31	44.99	1.48 0.26 0.68	35.86 35.25	
32	46.48	1.82	35.94	
33	47.98			
34	49.48	3.02		
35	50.98	1.48		
36	52.48	0.17	36.39	36.44
37	53.98	1.50	36.77	
38	55.48	1.50	37.12	
39	56.98	1.50	37.35	
40	58.48	1.50	37.56	
41	59.98	1.50	37.95	
42	61.48	1.50	38.60	
43	62.98	1.50	38.94	
44	64.48	1.50	38.95	
45	65.98	1.50	38.97	
46	67.48	1.50	38.98	
47	68.98	1.50	38.70	
48	70.48	1.50	38.21	
49	71.98	1.50	37.68	
50	73.48	1.50	37.04	
51	74.98	1.50	37.01	
52	76.48	1.50	36.94	
53	77.97	1.50	36.91	

PARTICOLARI ESECUTIVO DIFESA SPONDALE FONTANA SCALA: 1:100

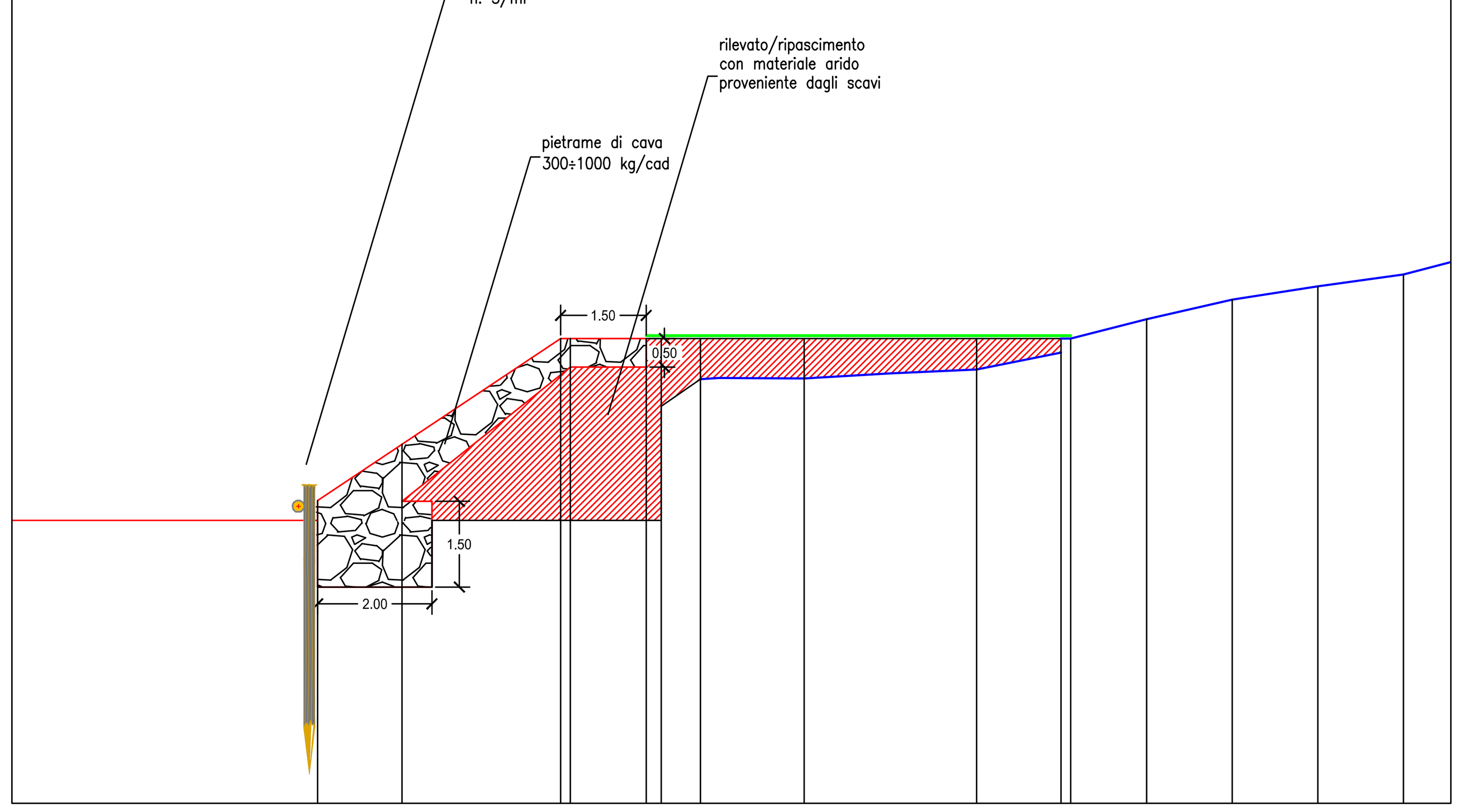

DIFESA SPONDALE FONTANA FOCUS ESECUTIVO SCALA: 1:100

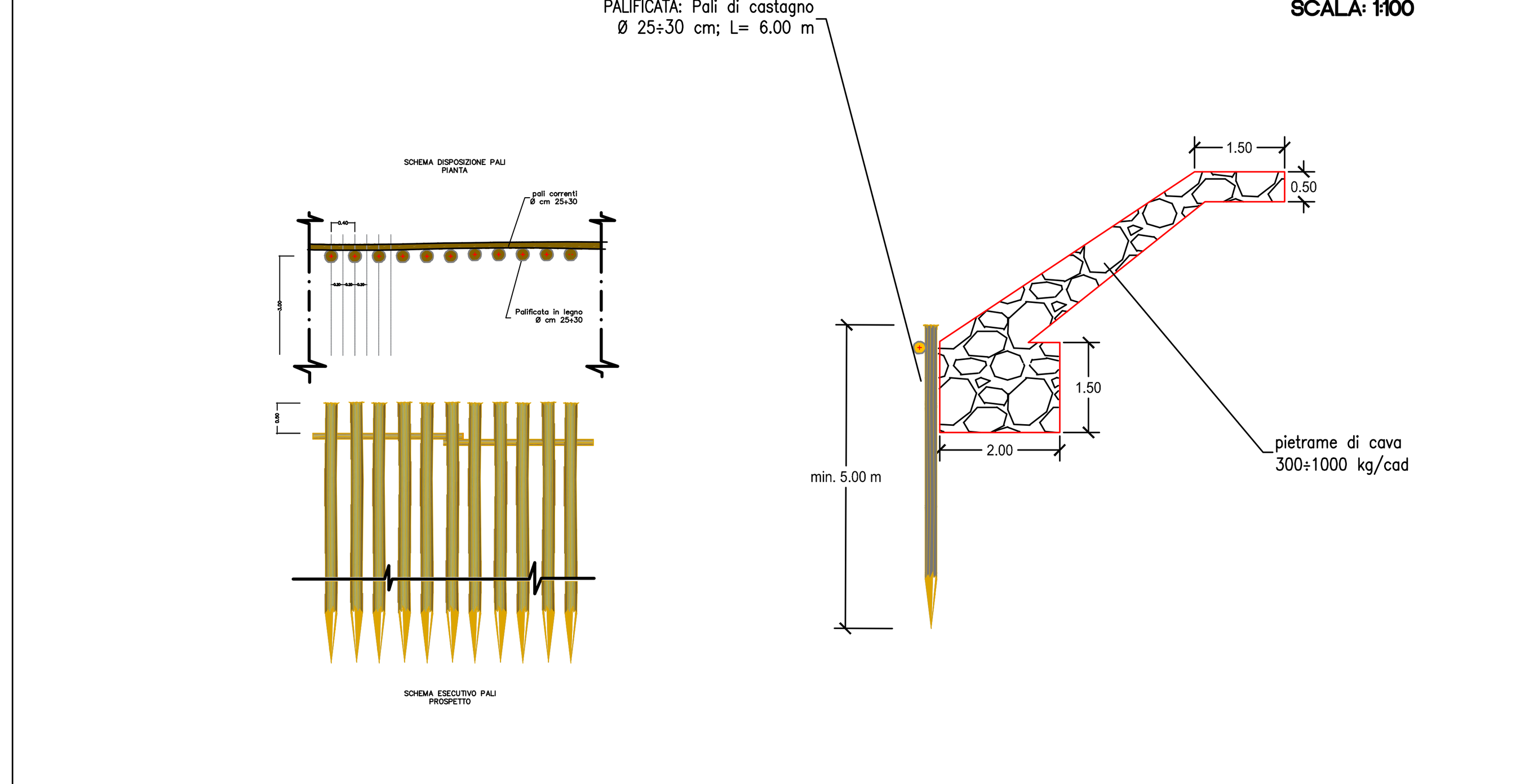

AIPo Agenzia Interregionale per il fiume Po

UFFICIO OPERATIVO DI PIACENZA
Via Santa Franca, 38 – 29121 Piacenza

(PC-E-820)-LAVORI DI ADEGUAMENTO DELLA SAGOMA ARGINALE IN DESTRA E SINISTRA IDRAULICA DEI COLATORI SCOVALASINO E FONTANA NEI COMUNI DI CAORSO, MONTICELLI D'ONGINA, SAN PIETRO IN CERRO E VILLANOVA SULL'ARDA

PROGETTO ESECUTIVO

Importo Progetto : € 730.000,00

SEZIONI DIFESA FONTANA E VENTOLA AUTOSTRADA - SCOVALASINO

SCALA: 1:200/varie

ELAB. N. **ST_05.8**

PROGETTISTA COORDINATORE: Geom. Giovanni Palombo

COLLABORATORI: Dott. Federico Mancano, Ing. Francesco Vommaro, geom. Carlo Romano

IL RESPONSABILE UNICO DEL PROGETTO: Ing. Stefano Baldini

PROGETTISTA: Ing. Paolo Grossi

PROG._N.	DATA	REV.	DESCRIZIONE MODIFICA	REDATTO	CONTR.	APPR.
695	09.06.2025					